





LEGEND

-  trace
-  DDH collar and #
-  Collar locations for old R.C. holes (1993)
-  Approximate outline of siliceous alteration zone



Centauro Property - Chihuahua State Mexico

Drill-hole Location Plan Map

0 250 500 meters

UTM Nad 83 Zone 13