



5879500°N

5879000°N

5878500°N

5878000°N

600000°E

600500°E

601000°E

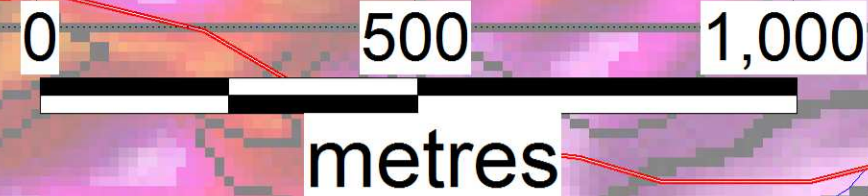
601500°E

602000°E

602500°E



603000°E

603500°E



LEGEND

PHMP Trenches

-  Trench - Not Sampled
-  Trench Sampled
-  Trans Labrador Highway
-  Transmission Line

*Underlay - Th cpm
Red - High; Blue - Low*

Silver Spruce Resources Inc.

Popes Hill Property SSE- TSX.V

MP Trend - Compilation Map

NTS: 13F DATUM NAD 27

DATE: OCT2011 SCALE: 1:10,000